



Ligação ZA GOIS - ZA PAMPILHOSA

40,0 KMS

12 WAYPOINTS

START

40,16440 N

8,11123 W

FINISH

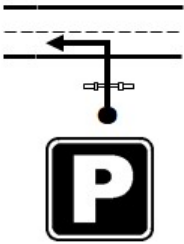

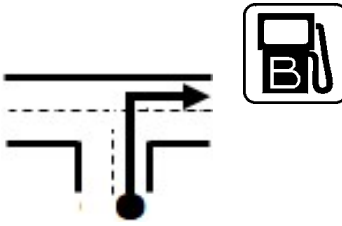

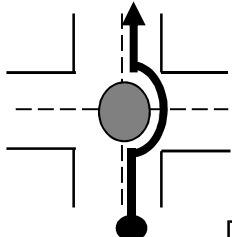
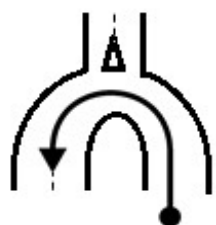

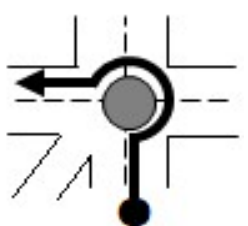

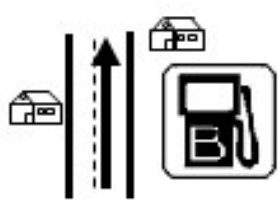

40,04634 N

7,94965 W

ATENÇÃO!!!

Durante a viagem vai se encontrar com o percurso da prova, cumpra as ordens da GNR ou dos controladores do GMC

GOIS MOTO CLUBE

<p>0,00</p> <p>0,00</p> <p>0,00</p> <p>1</p>	 <p>GMC</p>	<p>Sai PF</p> <p>GOIS MOTO CLUBE</p>
<p>0,20</p> <p>2</p>	 <p>N2</p>	
<p>1,00</p> <p>0,80</p> <p>3</p>	 <p>N2</p>	
<p>1,70</p> <p>0,70</p> <p>4</p>	 <p>N2</p>	
<p>2,90</p> <p>1,20</p> <p>5</p>	 <p>N2</p>	
<p>5,70</p> <p>2,80</p> <p>6</p>	 <p>N2</p>	
<p>9,90</p> <p>4,20</p> <p>7</p>	 <p>N2</p>	 <p>ESPORÃO</p>

<p>15,10</p> <p>5,20 8</p>	 <p>N2</p>	<p>!! ENCONTRA PROVA !!</p> 
<p>18,20</p> <p>3,10 9</p>	 <p>N112</p>	
<p>37,90</p> <p>19,70 10</p>	 <p>N112</p>	<p>!! ENCONTRA PROVA !!</p> 
<p>38,60</p> <p>0,70 11</p>	 <p>N112</p>	 <p>PAMPILHOSA DA SERRA</p>
<p>40,00</p> <p>1,40 12</p>	<p>IN</p>  <p>P SERRA</p>	